














# Algonac State Park

ROBERTS ROAD

ST. CLAIR RIVER



## LEGEND

-  PAVED ROAD
-  GRAVEL ROAD
-  FOOT TRAIL
-  STATE LAND
-  PARK HEADQUARTERS
-  CONTACT STATION
-  MODERN CAMPGROUND
-  ORGANIZATION CAMPGROUND
-  PARKING
-  RESTROOM
-  PICNIC AREA
-  PICNIC SHELTER
-  SANITATION STATION

Swartout Road



MARSH ROAD

Benoit Road

LAKE PLAIN PRAIRIE TRAIL

High Road

TOILETS

TOILETS

TOILETS

Trap Range

Archery Range

MARINE CITY DRAINAGE CANAL

OAK SAVANNA TRAIL

BLAZING STAR PRAIRIE TRAIL

TOILET



BRIDGE TO BAY PAVED TRAIL

M-29

TO ALGONAC

ALGONAC STATE PARK  
8732 RIVER ROAD  
MARINE CITY MI 48039  
Phone: (810) 765-5605